

M60/M62/M66 Simister Island Interchange

TR010064

ENVIRONMENTAL STATEMENT FIGURES CHAPTER 7 LANDSCAPE AND VISUAL (FIGURE 7.6 REPRESENTATIVE VIEWPOINTS 21-~~29~~30)

APFP 5(2)(a)

Planning Act 2008

Infrastructure Planning (Applications: Prescribed
Forms and Procedure) Regulations 2009

VOLUME 6.2

December~~April~~ 2024

Infrastructure Planning

Planning Act 2008

The Infrastructure Planning (Applications: Prescribed Forms and Procedure) Regulations 2009

M60/M62/M66 Simister Island Interchange Development Consent Order 202[]

ENVIRONMENTAL STATEMENT FIGURES CHAPTER 7 LANDSCAPE AND VISUAL (FIGURE 7.6 REPRESENTATIVE VIEWPOINTS 21-~~29~~30)

Regulation Reference	5(2)(a)
Planning Inspectorate Scheme Reference	TR010064
Application Document Reference	TR010064/APP/6.2
Author	M60/M62/M66 Simister Island Interchange Costain Jacobs Partnership Project Team & National Highways

Version	Date	Status of Version
P0 1 <u>2</u>	December <u>April</u> 2024	FOR DCO APPLICATION <u>EXAMINATION</u> <u>DEADLINE 4 UPDATE</u>

CONTENTS

<u>Environmental Statement Figures Chapter 7 Landscape and Visual (Figure 7.6 Representative Viewpoints 21-30)</u>	<u>1</u>
Environmental Statement Figures Chapter 7 Landscape and Visual (Figure 7.6 Representative Viewpoints 21-29)	1



Environmental Statement Figures Chapter 7 Landscape and Visual (Figure 7.6 Representative Viewpoints 21-~~29~~30)

1.1.1 This document contains the following figures:

- Figure 7.6 Representative Viewpoints Photosheets (Representative Viewpoints 21-~~29~~30)

A photograph of a residential street with terraced houses and parked cars. A white box with the text "Location of M60 mainline J17 to J18 widening works" and a downward arrow points to a grassy hill in the background.

A photograph of a residential street with houses, parked cars, and a sign indicating the location of M60 mainline J17 to J18 widening works. A white box with the text "Location of M60 mainline J17 to J18 widening works" is overlaid on the image, with an arrow pointing to a specific location on the road. The street is lined with two-story houses, some with red roofs and others with white walls. Several cars are parked along the side of the road, including a red car in the foreground, a blue car, a white car, and a silver car. There are also green bins and a street lamp visible. In the background, a blue sign for "P4O FERRYMASTERS" is visible on a hillside.

							VISUALISATION DATA: REPRESENTATIVE VIEWPOINT 21- SUMMER		VISUALISATION DATA: VIEWPOINT 21- WINTER		<div> <div> <div> <div> <div>Development Consent Order Number</div> <div>TR010064</div> </div> <div> <div>Development Consent Order Drawing Number</div> <div>TR010064/APP/6.2</div> </div> </div> <div> <div>Project</div> <div>M60/M62/M66 SIMISTER ISLAND INTERCHANGE</div> </div> </div> </div>									
							<div> <div>REGULATION</div> <div>REGULATION 5(2)(a)</div> </div>		<div> <div>REGULATION</div> <div>REGULATION 5(2)(a)</div> </div>		<div> <div>Drawing Title:</div> <div>FIGURE 7.6</div> </div>									
<div> <div>P01</div> <div>FA</div> <div>NF</div> <div>JR</div> <div>BB</div> <div>Application Issue</div> <div>January 2024</div> </div>							<div> <div>Regulation</div> <div>REGULATION 5(2)(a)</div> </div>		<div> <div>Regulation</div> <div>REGULATION 5(2)(a)</div> </div>		<div> <div>REPRESENTATIVE VIEWPOINT 21</div> <div>SUMMER & WINTER SHEET 21 OF 30</div> </div>									
							<div> <div>Purpose of use:</div> <div>DCO APPLICATION</div> </div>		<div> <div>Purpose of use:</div> <div>DCO APPLICATION</div> </div>		<div> <div>Locations of representative viewpoints are shown on Figure 7.5: Representative Viewpoints and Photomontage Locations of the Environmental Statement Figures (TR010064/APP/6.2).</div> </div>									
<div> <div>VERSION</div> <div>Drawn</div> <div>Check'd</div> <div>Rev'd</div> <div>Appr'd</div> <div>REASON FOR ISSUE</div> <div>Rev. Date</div> </div>							<div> <div>DATE: 2021</div> <div>PROJECTION: Cylindrical</div> <div>SHEET SIZE: A1</div> <div>FIELD OF VIEW: 90°(HfOV) x 27°(VfOV)</div> </div>		<div> <div>DATE: 2021</div> <div>PROJECTION: Cylindrical</div> <div>SHEET SIZE: A1</div> <div>FIELD OF VIEW:</div> </div>		<div> <div>Scale at A1 (841x594mm):</div> <div>NTS (100% @ A1, 50% @ A3)</div> </div>									
<div> <div>© Copyright 2023 Jacobs U.K. Limited. The concepts and information contained in this document are the property of Jacobs. Use or copying of this document in whole or in part without the written permission of Jacobs constitutes an infringement of copyright. Limitation: This drawing has been prepared on behalf of the exclusive use of Jacobs' Client, and is issued in accordance with the provisions of the contract between Jacobs and the Client. Jacobs accepts no liability or responsibility whatsoever for, or in respect of, any use of, or reliance upon, this drawing by any third party.</div> </div>							<div> <div>Client:</div> <div>  </div> </div>		<div> <div>Client:</div> <div>  </div> </div>		<div> <div> <div> <div>Jacobs No.</div> <div>B36601FO</div> </div> <div> <div>Client No.</div> <div>HE548642</div> </div> <div> <div>Rev</div> <div>P01</div> </div> </div> </div>									

REPRESENTATIVE VIEWPOINT 22- SUMMER



REPRESENTATIVE VIEWPOINT 22- WINTER




							VISUALISATION DATA: REPRESENTATIVE VIEWPOINT 22- SUMMER				VISUALISATION DATA: VIEWPOINT 22- WINTER				REPRESENTATIVE VIEWPOINT 22 SUMMER & WINTER SHEET 22 OF 30				Development Consent Order Number TR010064		Development Consent Order Drawing Number TR010064/APP/6.2		Project: M60/M62/M66 SIMISTER ISLAND INTERCHANGE			
PO1	FA	NF	JR	BB	Application Issue	January 2024	VISUALISATION TYPE: Type 1 SEASON: Summer DATE: 2021 PROJECTION: Cylindrical SHEET SIZE: A1 FIELD OF VIEW: 90°(HFoV) x 27°(VFoV)		DIRECTION OF VIEW: 30° from N Notes:		VISUALISATION TYPE: Type 1 SEASON: Winter DATE: 2021 PROJECTION: Cylindrical SHEET SIZE: A1 FIELD OF VIEW: 90°(HFoV) x 27°(VFoV)		DIRECTION OF VIEW: 30° from N Notes:		Locations of representative viewpoints are shown on Figure 7.5: Representative Viewpoints and Photomontage Locations of the Environmental Statement Figures (TR010064/APP/6.2).		Regulation REGULATION 5(2)(a)		Drawing Status: S4- SUITABLE FOR STAGED APPROVAL		Drawing Title: FIGURE 7.6 REPRESENTATIVE VIEWPOINT PHOTOSHEETS					
VERSION	Drawn	Check'd	Rev'd	Appr'd	REASON FOR ISSUE	Rev. Date											Scale at A1 (841x594mm): NTS (100% @ A1, 50% @ A3)		Jacobs No B36601FO		Client No HE548642		Rev. P01			
Copyright 2023 Jacobs U.K. Limited. The concepts and information contained in this document are the property of Jacobs. Use or copying of this document in whole or in part without the written permission of Jacobs constitutes an infringement of copyright. Limitation: This drawing has been prepared on behalf of, and for the exclusive use of Jacobs' Client, and is subject to, and issued in accordance with, the provisions of the contract between Jacobs and the Client. Jacobs accepts no liability or responsibility whatsoever for, or in respect of, any use of, or reliance upon, this drawing by any third party.																	Client: 		Drawing Number: HE548642		Originator: JAC		Type: -SK-		Volume LDC Role L	

REPRESENTATIVE VIEWPOINT 23- SUMMER



REPRESENTATIVE VIEWPOINT 23- WINTER




							VISUALISATION DATA: REPRESENTATIVE VIEWPOINT 23- SUMMER				VISUALISATION DATA: VIEWPOINT 23- WINTER				<div>REPRESENTATIVE VIEWPOINT 23 SUMMER & WINTER SHEET 23 OF 30</div> <div>Locations of representative viewpoints are shown on Figure 7.5: Representative Viewpoints and Photomontage Locations of the Environmental Statement Figures (TR010064/APP/6.2).</div>		Development Consent Order Number TR010064		Development Consent Order Drawing Number TR010064/APP/6.2		Project: M60/M62/M66 SIMISTER ISLAND INTERCHANGE					
							VISUALISATION TYPE: Type 1 SEASON: Summer DATE: 2022 PROJECTION: Cylindrical SHEET SIZE: A1 FIELD OF VIEW: 90°(HfOV) x 27°(VfOV)		DIRECTION OF VIEW: 330° from N Notes:		VISUALISATION TYPE: Type 1 SEASON: Winter DATE: 2021 PROJECTION: Cylindrical SHEET SIZE: A1 FIELD OF VIEW: 90°(HfOV) x 27°(VfOV)		Regulation REGULATION 5(2)(a)				Drawing Status: S4- SUITABLE FOR STAGED APPROVAL		Drawing Title: FIGURE 7.6 REPRESENTATIVE VIEWPOINT PHOTOSHEETS							
													Purpose of issue: DCO APPLICATION				Scale at A1 (841x594mm): NTS (100% @ A1, 50% @ A3)		Jacobs No. B36601F0		Client No. HE548642		Rev. P01			
Copyright 2023 Jacobs U.K. Limited. The contents and information contained in this document are the property of Jacobs. Use or copying of this content in whole or in part without the written permission of Jacobs constitutes an infringement of copyright. Limitation: This drawing has been prepared on behalf of and for the exclusive use of Jacobs' Client, and is subject to, and issued in accordance with, the provisions of the contract between Jacobs and the Client. Jacobs accepts no liability or responsibility whatsoever for, or in respect of, any use of, any use of, or reliance upon, this drawing by any third party.							VERSION		Drawn	Check'd	Rev'd	App'r'd	REASON FOR ISSUE	Rev. Date	Client: 		Drawing Number: HE548642		Originator: JAC		Type: -SK-		Volume: LDC		Number: - 0001	

REPRESENTATIVE VIEWPOINT 24- SUMMER




REPRESENTATIVE VIEWPOINT 24- WINTER

No winter photo available as lost series of images. Site visit undertaken 11 November 2021.

							VISUALISATION DATA: REPRESENTATIVE VIEWPOINT 24- SUMMER		VISUALISATION DATA: VIEWPOINT 24- WINTER			REPRESENTATIVE VIEWPOINT 24 SUMMER & WINTER SHEET 24 OF 30		Development Consent Order Number TR010064		Development Consent Order Drawing Number TR010064/APP/6.2		Project: M60/M62/M66 SIMISTER ISLAND INTERCHANGE					
P01	FA	NF	JR	BB	Application Issue	January 2024	VISUALISATION TYPE: Type 1 SEASON: Summer DATE: 2021		DIRECTION OF VIEW: 60° from N Notes:			Locations of representative viewpoints are shown on Figure 7.5: Representative Viewpoints and Photomontage Locations of the Environmental Statement Figures (TR010064/APP/6.2).		REGULATION 5(2)(a) REGULATION 5(2)(a) DCO APPLICATION		Drawing Status: S4- SUITABLE FOR STAGED APPROVAL		Drawing Title: FIGURE 7.6 REPRESENTATIVE VIEWPOINT PHOTOSHEETS					
VERSION	Drawn	Check'd	Rev'd	App'r'd	REASON FOR ISSUE	Rev. Date	PROJECTION: Cylindrical SHEET SIZE: A1 FIELD OF VIEW: 90°(HFOV) x 27°(VFOV)					Scale at A1 (841x594mm): NTS (100% @ A1, 50% @ A3)		Jacobs No. B36601F0		Client No. HE548642		Rev. P01					
<p>© Copyright 2023 Jacobs U.K. Limited. The concepts and information contained in this document are the property of Jacobs. Use or copying of this document in whole or in part without the written permission of Jacobs constitutes an infringement of copyright. Limitation: This drawing has been prepared on behalf of, and for the exclusive use of Jacobs' Client, and is subject to, and issued in accordance with, the provisions of the contract between Jacobs and the Client. Jacobs accepts no liability or responsibility whatsoever for, or in respect of, any use of, or reliance upon, this drawing by any third party.</p>												<p>Client:</p> 		<p>Drawing Number: HE548642</p>		<p>Originator: JAC</p>		<p>Volume: LDC</p>		<p>Page: -SK-</p>		<p>Number: - 0001</p>	

A photograph of a residential street with two-story brick houses. A green bench is on the grass in the foreground. A road with white markings runs across the middle. A large tree is on the right. A text box at the top right says "Location of M60 mainline J17 to J18 widening works" with an arrow pointing to a house.


Location of M60 mainline J17 to J18 widening works

						VISUALISATION DATA: REPRESENTATIVE VIEWPOINT 25- SUMMER		VISUALISATION DATA: VIEWPOINT 25- WINTER		REPRESENTATIVE VIEWPOINT 25 SUMMER & WINTER SHEET 25 OF 30		Development Consent Order Number TR010064	Development Consent Order Drawing Number TR010064/APP/6.2	Project: M60/M62/M66 SIMISTER ISLAND INTERCHANGE					
P01	FA	NF	JR	BB	Application Issue	January 2024	VISUALISATION TYPE: Type 1 SEASON: Summer DATE: 2021 PROJECTION: Cylindrical SHEET SIZE: A1 FIELD OF VIEW: 90°(HfOV) x 27°(VfOV)	DIRECTION OF VIEW: 150° from N Notes:	VISUALISATION TYPE: Type 1 SEASON: Winter DATE: 2021 PROJECTION: Cylindrical SHEET SIZE: A1 FIELD OF VIEW: 90°(HfOV) x 27°(VfOV)	DIRECTION OF VIEW: 150° from N Notes:	Locations of representative viewpoints are shown on Figure 7.5: Representative Viewpoints and Photomontage Locations of the Environmental Statement Figures (TR010064/APP/6.2).	REGULATION 5(2)(a) Drawing Status: S4- SUITABLE FOR STAGED APPROVAL	Scale at A1 (841x594mm): NTS (100% @ A1, 50% @ A3)	Drawing Title: FIGURE 7.6 REPRESENTATIVE VIEWPOINT PHOTOSHEETS					
VERSION	Drawn	Check'd	Rev'd	Appr'd	REASON FOR ISSUE	Rev. Date									Jacobs No B36601FO	Client No HE548642	Rev P01		
© Copyright 2023 Jacobs U.K. Limited. The concepts and information contained in this document are the property of Jacobs. Use or copying of this document in whole or in part without the written permission of Jacobs constitutes an infringement of copyright. Limitation: This drawing has been prepared on behalf of and for the exclusive use of Jacobs' Client, and is issued in accordance with the provisions of the contract between Jacobs and the Client. Jacobs accepts no liability or responsibility whatsoever for, in respect of, any use of, or reliance upon, this drawing by any third party.															Client: 	Drawing Number: HE548642	Originator: JAC	Volume 1 of 1	Sheet 1 of 1

Location of M60 mainline J17 to J18 widening works

Location of M60 mainline J17 to J18 widening works

A photograph of a residential street with three two-story brick houses. A white SUV is parked on the left, and a silver car is parked on the right. A wooden fence and several recycling bins are visible on the far right. The road is paved and has a manhole cover in the foreground.

				VISUALISATION DATA: REPRESENTATIVE VIEWPOINT 26- SUMMER		VISUALISATION DATA: VIEWPOINT 26- WINTER		REPRESENTATIVE VIEWPOINT 26 SUMMER & WINTER SHEET 26 OF 30		Development Consent Order Number TRO10064		Development Consent Order Drawing Number TRO10064/APP/6.2		Project: M60/M62/M66 SIMISTER ISLAND INTERCHANGE	
PO1	FA	NF	JR	BB	Application Issue	January 2024	VISUALISATION TYPE: Type 1 SEASON: Summer DATE: 2022 PROJECTION: Cylindrical SHEET SIZE: A1 FIELD OF VIEW: 90°(HfOv) x 27°(VfOv)	DIRECTION OF VIEW: 150° from N Notes:	VISUALISATION TYPE: Type 1 SEASON: Winter DATE: 2022 PROJECTION: Cylindrical SHEET SIZE: A1 FIELD OF VIEW: 90°(HfOv) x 27°(VfOv)	DIRECTION OF VIEW: 150° from N Notes:	REGULATION 5(2)(a) Drawing Status: DCO APPLICATION S4- SUITABLE FOR STAGED APPROVAL Scale at A1 (841x594mm): NTS (100% @ A1, 50% @ A3)		Drawing Title: FIGURE 7.6 REPRESENTATIVE VIEWPOINT PHOTOSHEETS		
VERSION	Drawn	Check'd	Rev'd	Appr'd	REASON FOR ISSUE	Rev. Date					Jacobs No. B36601FO		Client No. HE548642	Rev. P01	
© Copyright 2023 Jacobs U.K. Limited. The concepts and information contained in this document are the property of Jacobs. Use or copying of this document in whole or in part without the written permission of Jacobs constitutes an infringement of copyright. Limitation: This drawing has been prepared on behalf of and for the exclusive use of Jacobs' Client, and is subject to, and issued in accordance with, the provisions of the contract between Jacobs and the Client. Jacobs accepts no liability or responsibility whatsoever for, or in respect of, any use of, or reliance upon, this drawing by any third party.											Client: 		Drawing Number: HE548642 Originator: JAC Date: 10/01/2024 Volume: 1 of 1 Scale: 1:1000		

Location of M60 mainline J17 to J18 widening works

A photograph of a residential street in Barnard Ave. The street is lined with red brick houses. On the left, a house has a large trampoline in its garden. A street sign for 'BARNARD AVE' is visible. Several cars are parked along the right side of the road. In the background, there are trees and a tall, thin structure, possibly a tower or chimney. A line points from the text 'Location of M60 mainline J17 to J18 widening works' to a specific spot on the road.


[illegible]

REPRESENTATIVE VIEWPOINT 28- SUMMER




REPRESENTATIVE VIEWPOINT 28- WINTER



				VISUALISATION DATA: REPRESENTATIVE VIEWPOINT 28- SUMMER		VISUALISATION DATA: VIEWPOINT 28- WINTER		REPRESENTATIVE VIEWPOINT 28 SUMMER & WINTER SHEET 28 OF 30		Development Consent Order Number TRO10064	Development Consent Order Drawing Number TRO10064/APP/6.2	Project: M60/M62/M66 SIMISTER ISLAND INTERCHANGE		
PO1	FA	NF	JR	BB	Application Issue	January 2024	VISUALISATION TYPE: Type 1 SEASON: Summer DATE: PROJECTION: Cylindrical SHEET SIZE: A1 FIELD OF VIEW: 90°(HfOV) x 27°(VfOV)	DIRECTION OF VIEW: 330° from N Notes: VISUALISATION TYPE: Type 1 SEASON: Winter DATE: PROJECTION: Cylindrical SHEET SIZE: A1 FIELD OF VIEW: 90°(HfOV) x 27°(VfOV)	REGULATION 5(2)(a) Drawing Status: DCO APPLICATION Scale at A1 (841x594mm): NTS (100% @ A1, 50% @ A3)	REGULATION 5(2)(a) Drawing Status: S4- SUITABLE FOR STAGED APPROVAL	Drawing Title: FIGURE 7.6 REPRESENTATIVE VIEWPOINT PHOTOSHEETS			
VERSION	Drawn	Check'd	Rev'd	Appr'd	REASON FOR ISSUE	Rev. Date			Locations of representative viewpoints are shown on Figure 7.5: Representative Viewpoints and Photomontage Locations of the Environmental Statement Figures (TRO10064/APP/6.2).	Jacobs No. B36601FO	Client No. HE548642	Rev. P01		
© Copyright 2023 Jacobs U.K. Limited. The concepts and information contained in this document are the property of Jacobs. Use or copying of this document in whole or in part without the written permission of Jacobs constitutes an infringement of copyright. Limitation: This drawing has been prepared on behalf of and for the exclusive use of Jacobs' Client, and is issued in accordance with the provisions of the contract between Jacobs and the Client. Jacobs accepts no liability or responsibility whatsoever for, in or respect of, any use of, or reliance upon, this drawing by any third party.										Client: 	Drawing Number: HE548642	Originator: JAC	Volume: 1 of 1	
												Scale: 1:1000	Date: 10/01/2024	Version: 0001

A photograph showing a white Ford Transit van parked on a wet road. To the left of the van is a large pile of green bushes. Behind the bushes is a wooden fence. In the background, a large metal lattice structure, likely a bridge or overpass, is visible. A text box with an arrow points to the lattice structure, stating "Location of M60 mainline J17 to J18 widening works".

A photograph of a residential street with a white van parked on the side. In the background, there is a large metal structure, likely a bridge or overpass, and a wooden fence. The text "Location of M60 mainline J17 to J18 widening works" is overlaid on the image.


							VISUALISATION DATA: REPRESENTATIVE VIEWPOINT 29- SUMMER			VISUALISATION DATA: VIEWPOINT 29- WINTER			Development Consent Order Number TR010064			Development Consent Order Drawing Number TR010064/APP/6.2			Project: M60/M62/M66 SIMISTER ISLAND INTERCHANGE								
P01	FA	NF	JR	BB	Application Issue	January 2024	VISUALISATION TYPE: Type 1 SEASON: Summer DATE: 2021 PROJECTION: Cylindrical SHEET SIZE: A1 FIELD OF VIEW: 90°(HfOv) x 27°(VfOv)			DIRECTION OF VIEW: 330° from N Notes:			VISUALISATION TYPE: Type 1 SEASON: Winter DATE: 2021 PROJECTION: Cylindrical SHEET SIZE: A1 FIELD OF VIEW: 90°(HfOv) x 27°(VfOv)			REPRESENTATIVE VIEWPOINT 29 SUMMER & WINTER SHEET 29 OF 30 Locations of representative viewpoints are shown on Figure 7.5: Representative Viewpoints and Photomontage Locations of the Environmental Statement Figures (TR010064/APP/6.2).			Regulation REGULATION 5(2)(a) Purpose of issue: DCO APPLICATION Scale at A1 (841x594mm): NTS (100% @ A1, 50% @ A3)			Drawing Status: S4- SUITABLE FOR STAGED APPROVAL			Drawing Title: FIGURE 7.6 REPRESENTATIVE VIEWPOINT PHOTOSHEETS		
VERSION	Drawn	Check'd	Rev'd	Appr'd	REASON FOR ISSUE	Rev. Date							Jacobs No. B36601FO			Client No. HE548642			Rev. -			P01					
© Copyright 2023 Jacobs U.K. Limited. The concepts and information contained in this document are the property of Jacobs. Use or copying of this document in whole or in part without the written permission of Jacobs constitutes an infringement of copyright. Limitation: This drawing has been prepared on behalf of, and for the exclusive use of Jacobs' Client, and is subject to, and issued in accordance with, the provisions of the contract between Jacobs and the Client. Jacobs accepts no liability or responsibility whatsoever for, or in respect of, any use of, or reliance upon, this drawing by any third party.																Drawing Number: HE548642			Originator JAC			Type SK			Volume LDC REL - 0001		
																											

REPRESENTATIVE VIEWPOINT 30 - SUMMER

No summer site visit undertaken. New location added at Deadline 4 at the request of ExA, reference ExQ1 LV.1.7.

REPRESENTATIVE VIEWPOINT 30 - WINTER



							VISUALISATION DATA: REPRESENTATIVE VIEWPOINT 30 - SUMMER			VISUALISATION DATA: VIEWPOINT 30 - WINTER			Development Consent Order Number TR010064			Development Consent Order Drawing Number TR010064/APP/6.2			Project: M60/M62/M66 SIMISTER ISLAND INTERCHANGE														
P01	FA	NF	JR	BB	New location added in response to ExQ1 LV.1.7. December 2024		No summer site visit undertaken. New location added at Deadline 4.			VISUALISATION TYPE: Type 1 SEASON: Winter DATE: 2024 PROJECTION: Cylindrical SHEET SIZE: A1 FIELD OF VIEW: 90°(HFoV) x 27°(VFoV)		DIRECTION OF VIEW: 120° from N Notes:		REPRESENTATIVE VIEWPOINT 30 WINTER SHEET 30 OF 30			Regulation REGULATION 5(2)(a)			Drawing Title: FIGURE 7.6 REPRESENTATIVE VIEWPOINT PHOTOSHEETS													
VERSION	Drawn	Check'd	Rev'd	Appr'd	REASON FOR ISSUE								Purpose of issue DCO APPLICATION			Drawing Status: S4- SUITABLE FOR STAGED APPROVAL			Scale at A1 (841x594mm): NTS (100% @ A1, 50% @ A3)			Locations of representative viewpoints are shown on Figure 7.5: Representative Viewpoints and Photomontage Locations of the Environmental Statement Figures (TR010064/APP/6.2).											
© Copyright 2023 Jacobs U.K. Limited. The concepts and information contained in this document are the property of Jacobs. Use or copying of this document in whole or in part without the written permission of Jacobs constitutes an infringement of copyright. Limitation: This drawing has been prepared on behalf of, and for the exclusive use of Jacobs' Client, and is subject to, and issued in accordance with, the provisions of the contract between Jacobs and the Client. Jacobs accepts no liability or responsibility whatsoever for, or in respect of, any use of, or reliance upon, this drawing by any third party.																Client: 			Jacobs No. B36601FO			Client No. HE548642			Rev. P01								
																Drawing Number: HE548642			Location SII_MLT			Originator JAC			Type -SK-			Volume LDC Role L			Number - 0001		